











LUSEKOORDINERINGSOMRÅDER og Fiskehelsenettverksområder

Lusekoordineringsområder i Sunnhordland, Bjørnafjorden og Hardangerfjorden

-  Austvoll Vest (1)
-  Austvoll Øst (2)
-  Bømlo vest (3)
-  Sunnhordland (4)
-  Etne /Ølen (5)
-  Hardanger Ytre (6)
-  Hardanger indre (7)
-  Bjørnafjorden (8)

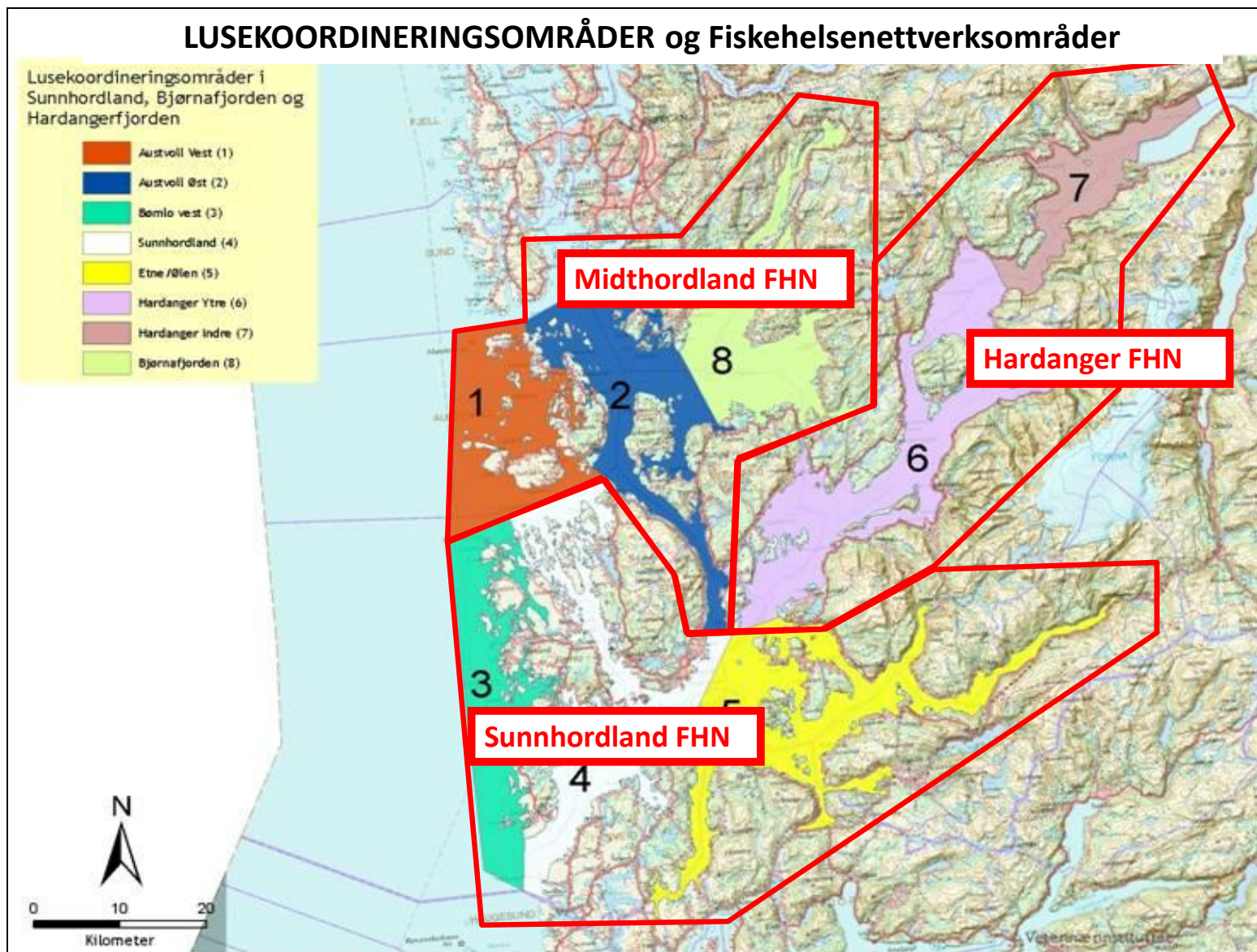
Midthordland FHN

Hardanger FHN

Sunnhordland FHN



0 10 20
Kilometer



BRAKKLEGGINGSOMRÅDER og Fiskehelsenettverksområder



Brakklegging :

- 1 – Mars 2011 - VO
- 2 – August 2011 - HO
- 3 – Mars 2011 - VO
- 4 – Mars 2012 - VP
- 5 – August 2011 - HO
- 6 – August 2012 - HP
- 7 – Mars 2011 - VO



0 10 20
Kilometer

Midthordland FHN

Hardanger FHN

Sunnhordland FHN